

State of Wyoming Corner Record

(in compliance with the CORNER PERPETUATION AND FILING ACT, Wyoming Statutes, 1997, Section 33-29-140, et. seq. and the Rules and Regulations of the Board of Registration for Professional Engineers and Professional Land Surveyors)

Reverse side of this form may be used if more space is needed.

Record of original survey and citation of source of historical information (if corner is lost or obliterated). Description of corner monumentation evidence found and/or monument and accessories established to perpetuate the location of this corner. Sketch of relative location of monument, accessories, and reference points with course and distance to adjacent corner(s) (if determined in this survey). Method and rationale for reestablishment of lost or obliterated corner.

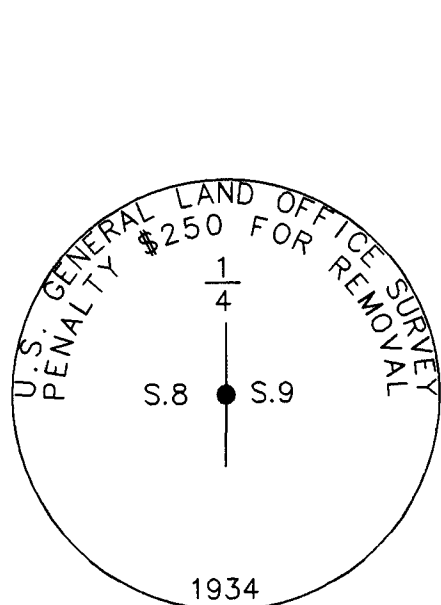
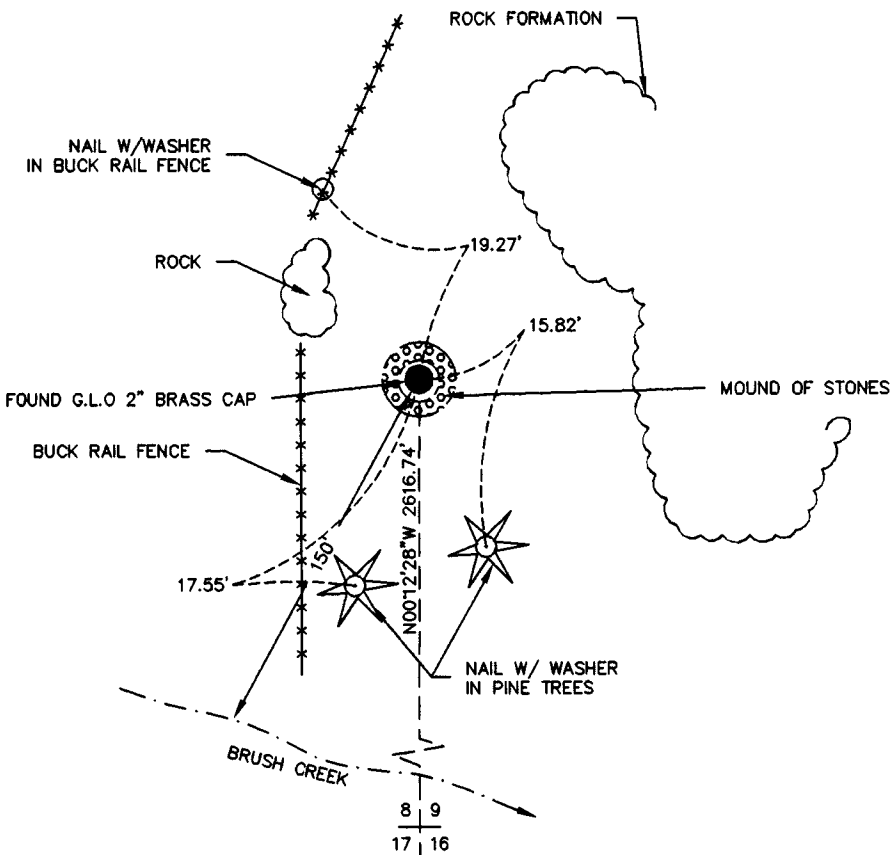
FOUND: FOUND G.L.O. BRASS CAP ON IRON PIPE, 2" DIAMETER IN GOOD CONDITION, SET 0.9' ABOVE GROUND IN A MOUND OF STONES. REFERENCED AS SHOWN. CAP STAMPED AS SHOWN.

G.L.O. RECORD: IRON POST 3' LONG, 1" DIAMETER, 27" IN THE GROUND WITH A BRASS CAP.

SET: NOTHING

RECORDED 12/31/2003 AT 1:40 PM REC# 375055 BK# 1784 PG# 1258
DEBRA K. LATHROP, CLERK OF LARAMIE COUNTY, WY PAGE 1 OF 1

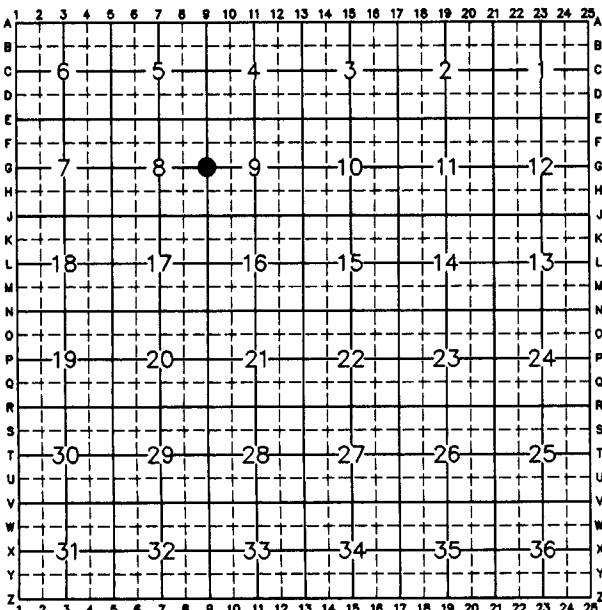
REFERENCES: SET AS SHOWN



FOUND MONUMENT DETAIL

Date of Field Work: 12-03 Office Reference: 2-2389.03

CROSS INDEX DIAGRAM




Firm/Agency, Address

Cotton D. Jones, P.L.S.
A.V.I., p.c.
2035 Westland Road
Cheyenne, WY 82001
Telephone Number: (307) 637-6017

This corner record was prepared by me or under my direction and supervision.

SEAL & SIGNATURE



Corner Name: 1/4 CORNER Section: 8|9 T14N R70W; 6th P.M. Cross-Index No.: G-9
SBRPEPLS/PLSW: March 1994